



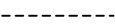



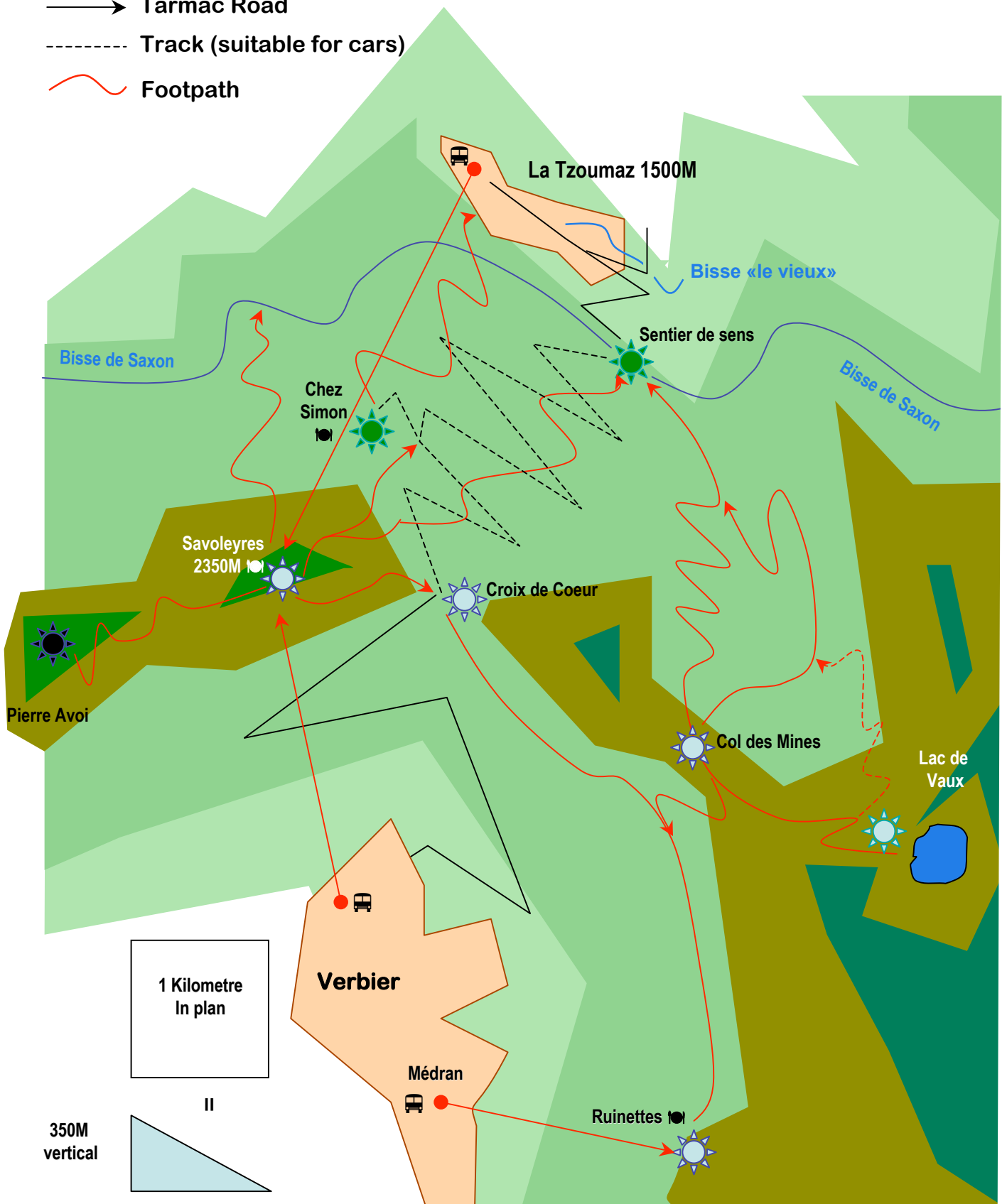


-  Télécabine: *Base off map*
-  Télécabine: ●Base →Summit
-  Bisse: Irrigation channel + foot-path
-  Tarmac Road
-  Track (suitable for cars)
-  Footpath
-  Place of Interest
-  Café / Restaurant



**Warning: This is a guideline only - use a proper cartographic map for walks and cycling**