



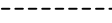

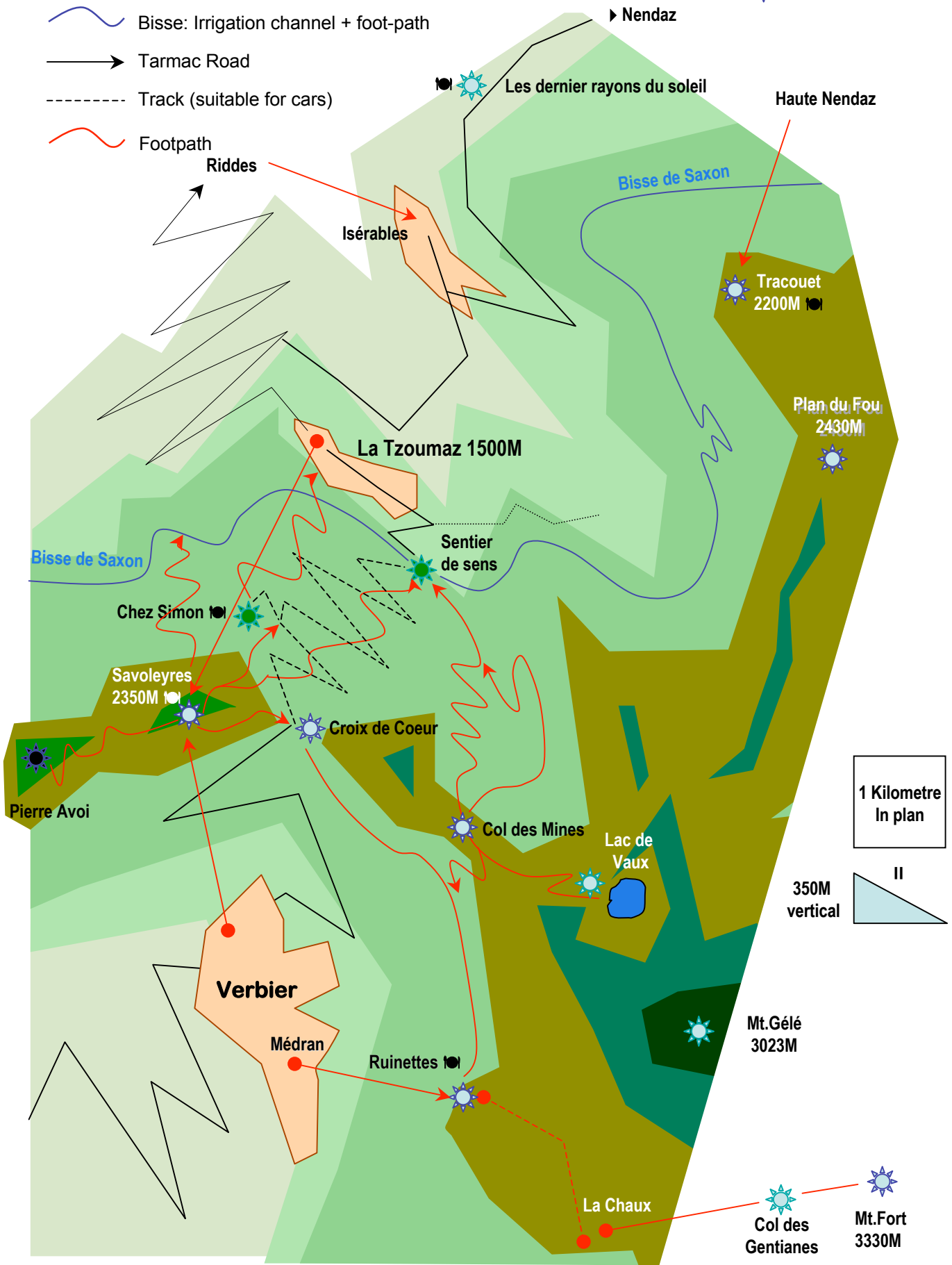


-  Télécabine: *Base off map*
-  Télécabine: ● Base → Summit
-  Bisse: Irrigation channel + foot-path
-  Tarmac Road
-  Track (suitable for cars)
-  Footpath

-  Café / Restaurant
-  Place of Interest



Warning: This is a guideline only - use a proper cartographic map for walks and cycling